

South America: Political Map



Capitals:
Asuncion
Bogota
Brasilia
Buenos Aires
Caracas
Cayenne
Georgetown
La Paz
Lima
Montevideo
Paramaribo
Quito
Santiago
Sucre

Major Cities:
Barranquilla
Rio de Janeiro
Rosario
Sao Paulo

Islands:
Falkland Islands
Galapagos Islands

Countries:
Argentina
Bolivia
Brazil
Chile
Columbia
Ecuador
French Guiana
Guyana
Paraguay
Peru
Suriname
Uruguay
Venezuela





Label the listed features on your political map. Use the political map on pg. A17 or 189 in your book for help.

Color the countries different colors. Do not use the same color for two adjacent (touching) countries. Do NOT color over any labels making them unreadable!

South America: Physical Map

Label the listed features on your physical map. Use the physical map on pg. A16 or 190 in your book for help.

- Amazon River
- Madeira River
- Orinoco River
- Parana River
- Sao Francisco River
- Lake Maracaibo
- Lake Titicaca
- Andes Mountains
- Cerro Aconcagua
- Brazilian Highlands
- Guiana Highlands
- Pampas
- Patagonia
- Atacama Desert
- Strait of Magellan
- Cape Horn
- Tierra Del Fuego
- Rio de La Plata
- Gulf of San Jorge

Key	
	major desert
	major mountain range
	major peak
	major river

